Feel our warmth

PRINCE EDWARD ISLAND
Canada

Notre chaleur et vous

ILE-DU-PRINCE-EDOUARD
Canada

Official Tourist Map 1981

Carte touristique officielle 1981



1
2
A
B
C
D
North Cape
Nail Pond
Norway
Christop
Cro
Nail Pond
Tignish
Ascension
Skinners Pond
Harper
Peterville
St. P
and
St. P
St
Roch
Waterford
Leoville
Tignish
DeBlois
Palmer Road
Pleasant View
Woodvale
Montre
St. Louis
Cape Gage
St. Edward
Alma
Ebbsfleet
Lauretta
Miminegash
Miminegash Pond
Miminegash R.
St. Lawrence
O'Brien Road
Elmsd
Brooklyn
Little Miminegash Pond
Roseville
Roseban
Flusville
Mill River East
Brockton
Bloomfield Corner
Bloomfield
Campbellton
Campbellton Prov. Park
Bloomfield Prov. Park
Burton
Glengarry
Duvar
Woodstock
Howlan
Mill R.
Howards Cove
Seal Pt.
Locke Road
Forestview
O'Leary
Trout
Knutsford
Haliburton
Cape Wolfe
Mount Royal
Springfield West
Milburn
Milo

Prince Edw
Can
OFFICIAL TO
CARTE TOURISTI

Trans-Canada Highway
First Class Highway
Secondary Highway
Secondary Highway Graded
Secondary Highway Unimproved
Lady Slipper Drive
Blue Heron Drive
Kings Byway
Kilometres Between Markers
Railway Lines
County Boundaries

Hospital		Hôpital
Airport		Aéroport
Provincial Park with Camping		Parc provincial avec terrain de camping
Day Use Picnic Area		Terrain de pique-nique ouvert le jour
Boat Slip		Cale de halage
Beach		Plage

Distributed through the Department of Touri
and the Prince Edward Island Tourist Inform
town, Prince Edward Island, Canada.

SCALE 0 1 2 3 4 5
0 1 2 3 4 5

acow Pond
Judes Point
Tignish Shore
Tignish R.
Kildare Capes
Cape Kildare
Greenmount
Kildare
Kildare R.
Jacques Cartier Provincial Park
Huntley
Alberton
Alberton Harbour
Northport
Ouitons I.
Bury Hd.
Cascumpec Bay
Cascumpec
Mill River Prov. Park
Foxley Bay
Foxley River
Lot 11
Freeland
Woodbrook
Roxbury
Poplar Grove
Conway
Conway Narrows
Hardy Channe
East Bideford
Carleton
Portage
Inverness
McNeills Mills
Coleman
West Devon
Bideford
Ellerslie
Brae R.
North Enmore
Tyne Valley
Mount Pleasant
Derby
Alaska

ard Island
ada
URIST MAP
UE OFFICIELLE

Route transcanadienne

Gravier / Gravel — Route principale

Route secondaire

Route secondaire régalée

Route secondaire non améliorée

Gravier / Gravel — Route Lady Slipper

Gravier / Gravel — Route Blue Heron

Gravier / Gravel — Route Kings Byway

Gravel — Distances entre deux bornes

Voies ferrées

Ligne de bornage des comtés

Airfield — Terrain d'aviation

ately Operated Campground — Terrain de camping privé

National Park Campground — Terrain de camping du Parc national

Golf Course — Terrain de golf

Tuna Fishing — Pêche au thon

incial Tourist rmation Centre — Bureau de renseignements touristiques provinciaux

n, Industry, and Energy, P.O. Box 2000
tion Centre, P.O. Box 940, Charlotte-

INDEX

Abney F-14
Abram-Village .. F-4
Afton Road .. C-11
Alaska D-3
Albany F-7
Alberry Plains . D-12
Alberton C-3
Albion E-13
Albion Cross ... C-13
Alexandra E-11
Alliston E-13
Alma B-2
Annandale ... C-14
Appin Road F-8
Argyle Shore .. F-9
Arlington E-5
Ascension B-2
Auburn D-11
Augustine Cove F-7
Augustus D-11
Avondale D-12

Baie-Egmont E-4
Baldwin Road .D-12
Baltic A-15
Baltic D-6
Bangor C-12
Bayfield A-14
Bay Fortune . C-14
Bayview D-7
Beach Point .. E-14
Bear River B-14
Bedeque F-6
Bedford Station D-10
Belfast P.O. ... F-12
Belle River F-13
Bellevue E-12
Belmont E-5
Bethel E-11
Bideford D-4
Birch Hill D-5
Bloomfield C-2
Bloomfield Corner C-2
Blooming Point D-10
Bonshaw F-9
Borden F-7
Bothwell A-15
Brackley E-10
Brackley Beach D-9
Brackley Point . D-9
Brae D-3
Brae Harbour .. E-3
Breadalbane ... E-7
Bridgetown .. C-13
Bristol C
Brockton .....
Brookfield .....
Brooklyn .....
Brooklyn ..... E
Brookvale .....
Brudenell .... D
Bunbury ..... E
Bungay .....
Burlington .....
Burton .....
Byrne Road ... C

Cable Head East.....B
Cable Head West ..... B
Caledonia .... E
Cambridge ... E
Campbells Cove A
Campbellton ...
Canoe Cove ...
Canovoy C
Cap-Egmont ..
Cape Traverse .
Cape Wolfe .... D
Cardigan .... D
Cardigan Head D
Cardross .... D
Carleton ..... D
Carleton ..... F
Cascumpec C
Cavendish ..... D
Central Bedeque F
Central Lot 16 . E
Charlottetown E
Chelton ..... F
Chepstow .... B
Cherry Hill .. C
Cherry Valley . E
Cherry Valley South ..... E
China Point .. E
Christopher Cross ..... A
Churchill ..... F
Clarkin ..... D
Clear Spring .. A
Clermont ..... E
Clinton ..... D
Clyde River .... F
Coleman ..... D
Commercial Cross ..... E
Conway ..... D
Cornwall ..... E
Corran Ban ... D
Corraville C
Covehead ..... D

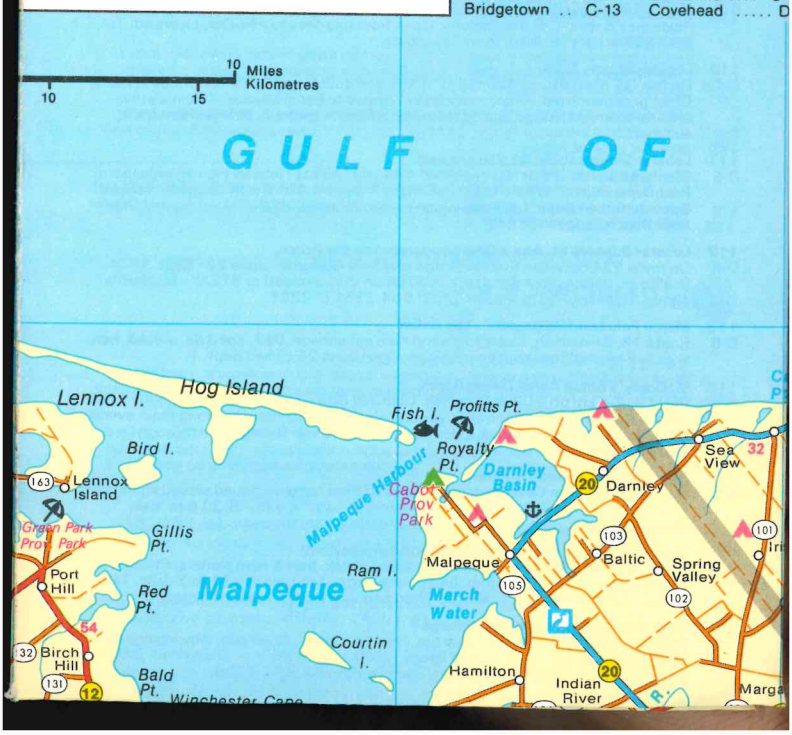

Covehead Road D-10
Crapaud F-8
Cross Roads .. E-10
Culloden F-13
Cumberland .. F-10
Cymbria D-9

Dalvay Beach . C-10
Darlington E-9
Darnley D-6
De Blois B-2
De Gros Marsh D-14
Derby D-3
De Sable F-8
Dingwells Mills B-13
Donagh D-11
Donaldston .. D-10
Douglas C-11
Dover F-13
Dromore D-11
Dunblane E-2
Dundas C-13
Dundee C-11
Dunedin F-9
Dunstaffnage .D-10
Duvar D-2

Earnscliffe E-11
East Baltic A-15
East Bideford .. D-4
East Lake A-15
East Point A-15
East Point A-16
East Royalty .. E-10
East Wiltshire E-9
Ebbsfleet C-2
Ebenezer E-9
Eglington C-14
Egmont Bay ... E-4
Eldon F-12
Ellerslie D-4
Elliotts E-8
Elliottvale D-12
Elmira A-15
Elmsdale C-2
Emerald E-7
Emyvale E-9
Enmore D-4

Fairfield A-15
Fairview F-10
Fanning Brook .D-11
Farmington ... B-13
Fernwood F-6
Five Houses .. B-13
Flat Creek F-12
Flat River F-12
Forest Hill ... C-13

Forestview D-2
Fort Augustus .D-11
48 Road D-12
Fortune B-14
Fortune Bridge B-14
Foxley River ... D-3
Fredericton E-8
Freeland D-4
Freetown E-7
Frenchfort ... D-10
French River ... D-7
French Village .C-11

Garfield F-12
Gaspereaux ... E-14
Georgetown . D-13
Gladstone E-14
Glencoe E-12
Glencorradale .A-15
Glenfanning . D-13
Glenfinnan .. D-11
Glengarry D-2
Glenmartin ... E-13
Glenroy D-11
Glen Valley E-8
Glenwilliam ... E-13
Glenwood E-2
Goose River .. B-13
Gowan Brae .. B-14
Grahams Road . E-7
Grand River ... E-5
Grand Tracadie .D-10
Grandview E-12
Granville D-7
Greenfield E-12
Green Meadows .C-12
Greenmount ... B-3
Green Road ... F-9
Greenvale E-8
Greenwich B-12
Guernsey Cove F-14

Haliburton D-2
Hamilton D-6
Hampshire E-9
Hampton F-8
Harmony E-4
Harmony Junction B-14
Harper B-2
Harrington D-9
Hartsville E-8
Hazelbrook ... E-11
Hazel Grove ... E-8
Head of Hillsborough .. C-12
Head of Montague .. E-12
Heatherdale .. E-18

Hebron E-2
Hermanville ... A-14
Hermitage ... D-12
Higgins Road .. E-4
High Bank F-14
Hopedale E-8
Hopefield F-13
Hope River D-8
Howards Cove . D-1
Howe Bay ... C-14
Howlan D-2
Hunter River ... E-8
Huntley B-3

Indian River E-6
Inverness D-3
Iona E-12
Iris F-13
Irishtown D-6

Johnstons River .E-10
Judes Point A-3

Kellys Cross F-8
Kelvin Grove ... E-6
Kensington E-6
Keppoch E-10
Kildare B-3
Kildare Capes .. B-3
Kilmuir E-13
Kingsboro A-15
Kingston E-9
Kinkora F-7
Kinlock E-10
Kinross E-12
Knutsford D-2
Lake Verde ... E-11
Lakeside C-11
Lakeville A-15
Launching Place D14
Lauretta C-2
Leoville B-2
Lewes F-13
Linkletter E-5
Little Harbour . B-15
Little Pond C-14
Little Sands ... F-13
Locke Road D-2
Long Creek F-9
Long River D-7
Lorne Valley .. D-12
Lot 11 ..... D-4
Lower Bedeque . F-6
Lower Freetown .E-6
Lower Montague .. D-13
Lower New Annan E-6

Lower Newtown E-12
Lyndale E-12

MacDougall E-4
McNeills Mills .. D-4
Malpeque D-6
Maple Plains F-7
Maplewood E-8
Marie C-12
Margate D-7
Marshfield E-10
Martinvale C-12
Maximville F-4
Mayfield D-8
Meadow Bank ...F-9
Melville F-12
Mermaid E-10
Middleton F-7
Midgell C-12
Milburn D-2
Millburn C-12
Mill Cove D-10
Mill River East . C-2
Milltown Cross E-13
Millvale D-8
Millview E-11
Milo D-2
Milton Station .. E-9
Miminegash ... C-2
Miscouche E-5
Mitchell River . D-13
Montague D-13
Monticello B-13
Montrose B-3
Morell C-12
Morell East ... C-12
Mount Albion . E-11
Mount Buchanan .. F-12
Mont- Carmel ..F-4
Mount Herbert .E-10
Mount Hope .. C-13
Mount Mellick . E-11
Mount Pleasant .D-4
Mount Royal ... D-2
Mount Stewart .C-11
Mount Vernon .F-13
Muddy Creek ...F-5
Munns Road .. A-15
Murray Harbour E-14
Murray Harbour North E-14
Murray River . F-14

Nail Pond A-2
Naufrage B-13

New Annan E-6
New Argyle F-9
New Dominion ..F-9
New Glasgow .. D-8
New Haven F-9
New London ... D-7
New Perth D-12
Newport D-13
Newton E-7
Newtown Cross. E-12
New Zealand .. B-14
Nine Mile Creek F-10
Norboro E-7
Northam E-4
North Bedeque . E-6
North Cape A-2
North Carleton ..F-7
North Enmore .. D-3
North Lake ... A-15
North Milton ... E-9
Northport C-3
North River E-9
North Rustico .. D-8
North Rustico Harbour D-8
North St. Eleanors .. E-5
North Tryon F-7
North Wiltshire . E-9
Norway A-2

O'Brien Road .. C-2
O'Leary D-2
Orwell E-12
Orwell Cove .. E-12
Oyster Bed Bridge D-9
Palmer Road ... B-2
Panmure Island D-14
Park Corner ... D-6
Parkdale E-10
Peakes D-12
Peters Road .. E-14
Peterville B-2
Pinette F-12
Pinette North . F-12
Pinette South . F-12
Pisquid D-11
Piusville C-2
Pleasant Grove D-10
Pleasant Valley . E-8
Pleasant View .. B-2
Point Deroche C-11
Point Pleasant E-14
Point Prim F-11
Pooles Corner .D-13
Poplar Grove .. D-4
Poplar Pt. C-13
Portage D-3
Port Hill D-5
Pownal E-11
Priest Pond ... A-14
Primrose C-13

Reads Corner .. E-6
Red House C-14
Red Point B-15
Rice Point F-10
Richmond E-4
Riverdale F-9
Riverton C-12
Rock Barra ... A-14
Rocky Point .. E-10
Rollo Bay B-14
Rollo Bay West B-14
Rosebank C-2
Rosebank E-10
Rosehill E-5
Roseberry F-12
Roseneath D-13
Rose Valley E-8
Roseville C-2
Ross Corner ... E-6
Roxbury D-3
Rusticoville D-8

St. Andrews ... C-11
St. Ann D-8
St. Anthony D-2
St. Catherines ...F-9
St. Charles B-13
St-Chrysostome E-4
St. Edward B-2
St. Eleanors E-5
St. Felix B-3
St. Georges ... C-13
St. Gilbert E-4
St-Hubert E-4
St. Lawrence ... C-2
St. Louis B-2
St. Margarets . B-13
St. Marys Road E-13
St-Nicholas E-5
St. Patricks D-8
St. Patrick Road C-12
St. Peter and St. Paul B-2
St. Peters B-12
St. Peters Harbour C-11
St. Peters West .C-11
St-Philippe E-4
St. Raphael F-4
St. Roch B-2
St. Teresa D-12
St. Timothy F-4
Savage Harbour C-11
Scotchfort D-11
Seacow Pond .. A-2
Searletown F-6
Sea View D-6
Seal River D-13
Selkirk B-13
Selkirk Road .. F-12
Shamrock E-7
Sherbrooke E-6
Sherwood E-10
Skinners Pond . B-2
Souris B-14
Souris West ... B-14
Southampton . C-12
South Freetown E-7
South Granville E-7
South Lake ... A-15
South Melville ...F-8
Southport E-10
South Rustico .. D-8
South West Lot 16 ..... E-5
Springbrook ... D-7
Springfield E-7
Springfield West D-2
Springhill E-4
Springton E-8
Springvale E-9
Spring Valley .. D-6
Stanchel E-8
Stanhope D-9
Stanley Bridge . D-7
Strathcona C-13
Strathgartney ...F-9
Sturgeon E-14
Suffolk D-10
Summerfield ... E-7
Summerside ... E-6
Summerville .. D-12
Surrey F-12

Tarantum D-11
Tea Hill E-10
Tenmile House D-10
Tignish B-2
Tignish Shore .. A-3
Tracadie D-10
Tracadie Cross D-10
Travellers Rest . E-6
Tryon F-8
Tyne Valley D-4
Uigg E-12
Union E-10
Union Corner ...F-5
Union Road ... D-10
Unionvale D-2
Urbainville E-4

Valleyfield E-12
Vernon Bridge .E-11
Vernon River .. E-12
Victoria F-8
Victoria Cross . E-13
Victoria West .. E-4
Village Green . E-11

Waterford B-2
Waterside E-11
Watervale D-11
Wellington E-4
West Cape E-1
West Covehead .D-9
West Devon D-3
Westmoreland ..F-8
West Point E-2
West Royalty . E-10
Wheatley River . D-9
Whim Road ... E-13
White Sands .. F-14
Wilmot E-6
Wilmot F-14
Wilmot Valley .. E-6
Winsloe E-9
Winsloe North . D-9
Winsloe South . E-9
Woodbrook D-3
Wood Islands . F-13
Wood Islands ..F-13
Wood Islands East F-13
Wood Islands West F-13
Woodstock D-2
Woodvale B-2
Woodville Mills D-13

York D-10
York Pt. E-10

Beaver Pt.
Cable Head East
Cable Head
Cable Head West
Schooner Cr.
St Peters
Greenwich
St. Peters Bay
St. Peters Prov. Park
Marie Prov. Park
St. Peters Harbour
Morell East
Midgell
Southampton
Morell
Marie
Midgell
Crow Bush Cove Prov. Park
St. Peters Lake
Lakeside
Bristol
St. Peters West
Dundee
Millburn
Savage Harbour
Canovoy
Bangor
Green Meadows
Morell
Marie R.
French Village
Douglas
Cherry Hill
St Andrews
Head of Hillsborough
Mount Stewart Prov. Park
Mount Stewart
St Patrick Road
Byrne Road
Riverton
Martinvale
Fanning Brook
Glenroy
Pisquid
Cardross
Lorne Valley
Augustus
Pisquid
Peakes
St. Teresa
Baldwin Road
Dromore
48 Road
Fort Augustus
Auburn
Elliottvale
Watervale
Avondale
Summerville
Tarantum
Clarkin
Hermitage
Kings Byway Info and Interpretive
New
Cardigan Head
River

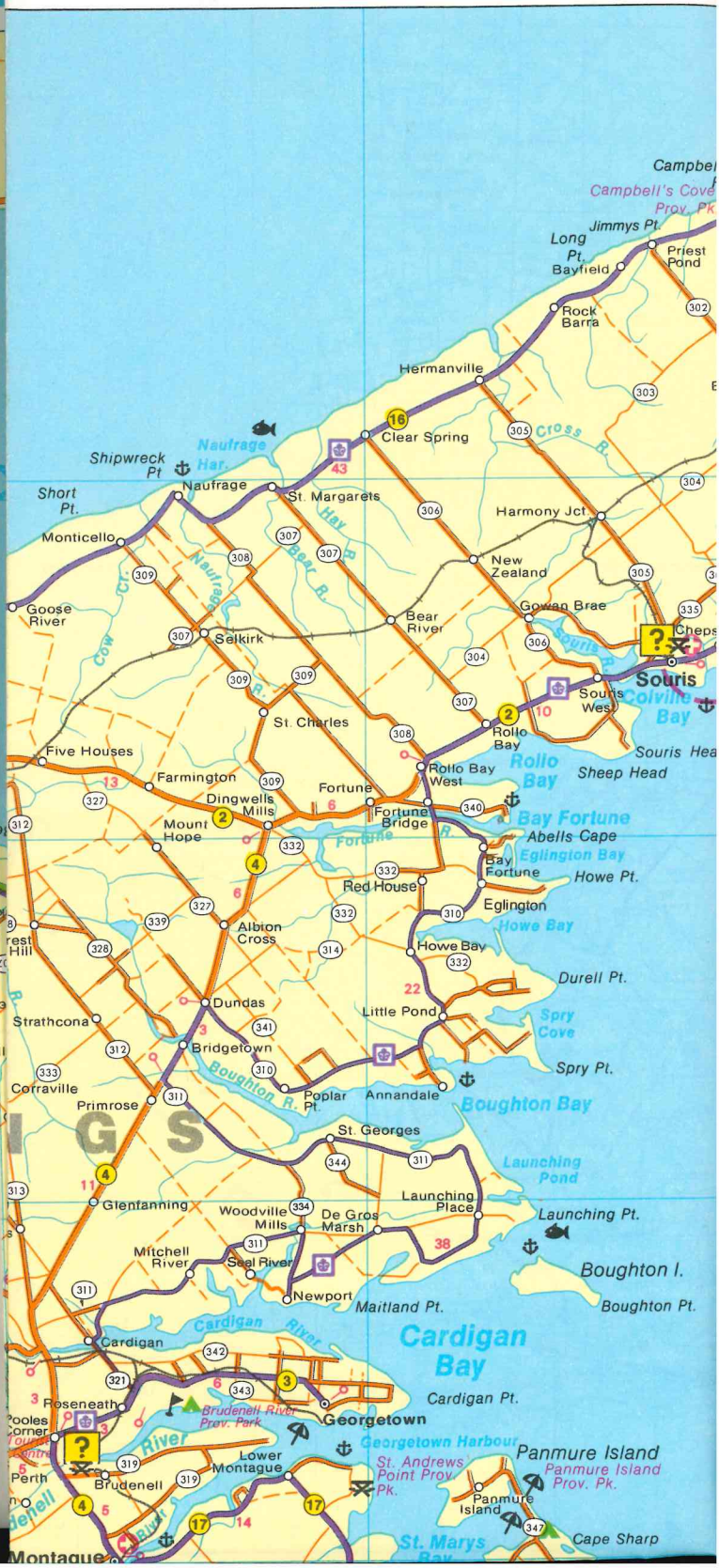
Campbell's Cove Prov. Pk.
Jimmys Pt.
Long Pt.
Bayfield
Priest Pond
Rock Barra
Hermanville
Clear Spring
Cross R.
Naufrage Har.
Shipwreck Pt
Naufrage
St. Margarets
Short Pt.
Harmony Jct.
Monticello
Hay
Beer R.
New Zealand
Naufrage R.
Goose River
Cow Cr.
Selkirk
Bear River
Gowan Brae
Souris R.
Souris
Souris West
Colville Bay
St. Charles
Rollo Bay
Five Houses
Rollo Bay West
Rollo Bay
Souris Hea
Sheep Head
Farmington
Fortune
Dingwells Mills
Fortune Bridge
Bay Fortune
Mount Hope
Fortune R.
Abells Cape
Eglington Bay
Bay Fortune
Howe Pt.
Red House
Eglington
Howe Bay
Albion Cross
Howe Bay
Durell Pt.
Dundas
Little Pond
Spry Cove
Strathcona
Bridgetown
Spry Pt.
Corraville
Boughton R.
Poplar Pt.
Annandale
Boughton Bay
Primrose
St. Georges
Launching Pond
Glenfanning
Woodville Mills
De Gros Marsh
Launching Place
Launching Pt.
Mitchell River
Seal River
Boughton I.
Newport
Maitland Pt.
Boughton Pt.
Cardigan River
Cardigan
Cardigan Bay
Roseneath
Cardigan Pt.
Brudenell River Prov. Park
Georgetown
Pooles Corner
River
Georgetown Harbour
Lower Montague
Panmure Island
St. Andrews Point Prov. Pk.
Panmure Island Prov. Pk.
Perth
Brudenell
Panmure Island
Cape Sharp
St. Marys Bay
Montague

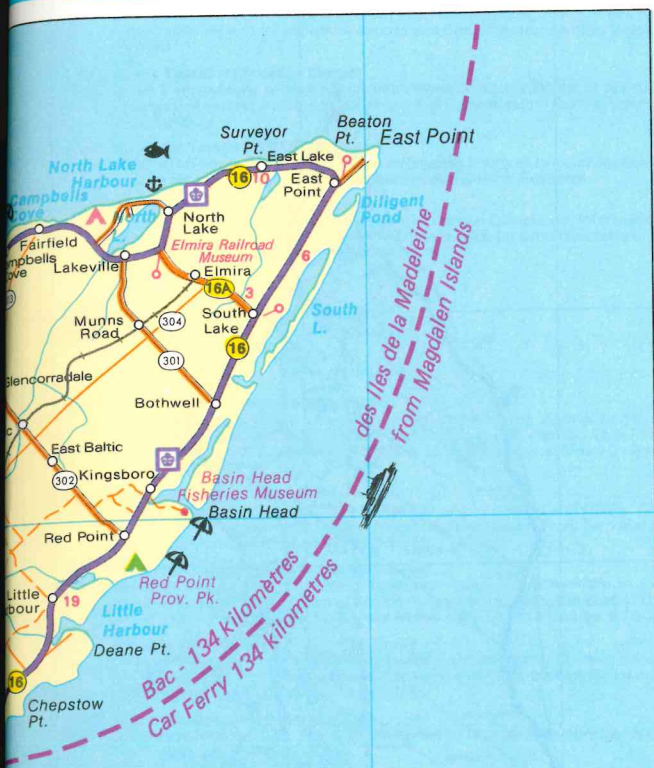

Kings Byway

N

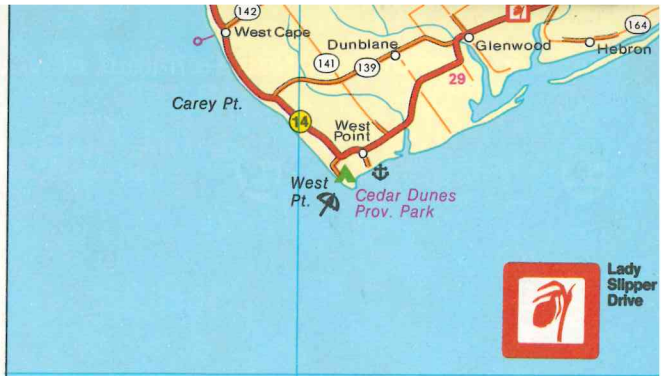

All Distances Indicated On This Map Are In Kilom
To Convert To Miles Divide By 1.6.

Toutes Les Distances Indiquées Sur Cette Carte Sc
Kilomètres. Pour Les Convertir En Milles, Divisez

DISTANCE IN KILOMETRES DISTANCES EN KILC

	Alberton	Borden	Brackley Beach	Cavendish	Charlottetown	Crapaud	Dalvay Beach	East Point	Georgetown	Hunter River	Kensington	Montague	Mont-Carmel	Mount Stewart	Murray River	North Cape	
Alberton		94	115	99	125	99	126	227	174	102	77	170	58	149	179	32	2
Borden	94		51	46	54	18	62	157	104	38	27	99	83	82	109	125	8
Brackley Beach	115	51		21	19	34	11	112	72	13	38	67	75	34	74	146	10
Cavendish	99	46	21		38	37	32	133	93	16	22	88	59	54	93	130	9
Charlottetown	125	54	19	38		37	24	102	50	22	48	45	85	27	54	155	11
Crapaud	99	18	34	37	37		45	139	86	21	30	82	56	64	91	130	9
Dalvay Beach	126	62	11	32	24	45		101	61	24	50	56	86	22	74	157	1
East Point	227	157	112	133	102	139	101		75	125	150	70	187	78	88	258	2
Georgetown	174	104	72	93	50	86	61	75		72	98	14	134	38	32	205	16
Hunter River	102	38	13	16	22	21	24	125	72		26	67	62	46	77	133	9
Kensington	77	27	38	22	48	30	50	150	98	26		93	37	72	102	107	6
Montague	170	99	67	88	45	82	56	70	14	67	93		130	32	18	200	16
Mont-Carmel	58	83	75	59	85	56	86	187	134	62	37	130		109	139	88	5
Mount Stewart	149	82	34	54	27	64	22	78	38	46	72	32	109		50	179	14
Murray River	179	109	74	93	54	91	74	88	32	77	102	18	139	50		210	17
North Cape	32	125	146	130	155	130	157	258	205	133	107	200	88	179	210		4
O'Leary	21	86	107	91	117	91	118	219	166	94	69	162	50	141	171	48	
Souris	203	131	88	109	77	114	77	26	50	99	125	45	162	54	62	232	19
Stanhope	123	59	8	29	21	42	3	104	64	21	46	59	83	26	75	154	11
St. Peters	174	107	59	80	53	90	48	53	34	72	98	29	134	26	46	205	16
Summerside	67	27	51	35	61	32	62	163	110	38	13	106	24	85	115	98	5
Tignish	18	112	131	115	141	115	142	243	190	118	93	186	74	165	195	14	34
Wood Islands	176	106	70	90	51	88	75	98	42	74	99	27	136	54	19	206	16

Harbour
Brae I.
Mossy Pt.
Grande Digue Pt.
Higgins Wharf Prov. Park
Egmont Bay
Enmore
Springhill
Northam
Victoria West
Harmony
Richmond
Higgins Road
St-Hubert
Rock Pt.
St-Chrysostome
St-Philippe
St. Gilbert
Urbainville
Egmont Bay
Wellington
Abram-Village
St. Raphael
St. Timothy
Maximeville
Dutchman Rock
Red Rock
Mont Carmel
Cap-Egmont
Cap Egmont
Fifteen
Région Acadienne
Acadian Region
Région Acadienne
Acadian Region

METRES

Souris	Stanhope	St. Peters	Summerside	Tignish	Wood Islands
203	123	174	67	18	176
131	59	107	27	112	106
88	8	59	51	131	70
109	29	80	35	115	90
77	21	53	61	141	51
114	42	90	32	115	88
77	3	48	62	142	75
26	104	53	163	243	98
50	64	34	110	190	42
99	21	72	38	118	74
125	46	98	13	93	99
45	59	29	106	186	27
162	83	134	24	74	136
54	26	26	85	165	54
62	75	46	115	195	19
232	154	205	98	14	206
194	115	166	59	34	168
	80	29	138	218	72
80		51	59	139	72
29	51		110	190	56
138	59	110		83	112
218	139	190	83		192
72	72	56	112	192	

To St. Eleanors

To Hy. No. 2

Summerside Harbour

Summerside

Belmont Prov. Pk.
Bay
Pt.
Oyster Cove
Taylor Pt.
Chichester Cove
Grand River
Belmont
Central Lot 16
South West Lot 16
Rosehill
Burnt Pt.
Bentick Cove
Webber Pt.
Webber Cove
Clermont
Kelvin Grove
Lower New Annan
New Annan
North St. Eleanors
C.F.B. Summerside
St. Eleanors
Travellers Rest
Sherbrooke
Reads Corner
Wilmot Valley
Miscouche
Wilmot
Summerside
Linkletter Prov. Park
Linkletter
Sandy Cove
Summerside Harbour
Holman I.
North Bedeque
Rose Corner
Muddy Creek
Sunbury Cove
Ives Pt.
MacCallums Pt.
Dunk River
Lower Bedeque
Central Bedeque
Sunbury Pt.
Bedeque Bay
Salutation Cove
Bedeque
Union Corner
Union Corner Prov. Park
Graham Head
Searletown
Chelton
Fernwood
Seacow Head
Bouquet Pt.
Seven Mile Bay
Gordon Pt.
NORTHUMBERLAND
Jourimain Island
Peacock Cove
Bayfield
Murray Corner
New Brunswick
Melrose
Little Shemogue
Cape St. Laurent
Upper Cape
Baie Verte
To Reads Corner
MAC EWEN
ANDLER AVE.
UNDERS AVE.
RD.
ST.
GREEN ST.
JOHNSTONE ST.
BROCKVILLE ST.
JENKINS AVE.
MCDONALD ST.
EAST ST.
Site

Punch Bowl Prov. Pk.
Grahams Road
Granville
Hunter River
Norboro
Summerfield
Springfield
Pleasant Valley
Fredericton
Hazel Grove
Elliotts
Breadalbane
Glen Valley
Hopedale
Emerald
Hartsville
Springton
Freetown
South Freetown
Lower Freetown
Newton
Scales Pond Prov. Park
Stanchel
Rose Valley
Shamrock
Brookvale
Maplewood
Brookvale Prov. Pk.
Kinkora
Kellys Cross
Middleton
Maple Plains
Westmoreland
Appin Road
Albany
North Tryon
South Melville
North Carleton
Crapaud
Tryon
Victoria
Hampton
Victoria Prov. Park
Carleton
Cape Traverse
Victoria Harbour
Amherst Pt.
Amherst Cove
Augustine Cove
Richard Pt.
Cumberland Cove
Tryon Head
Birch Pt.
MacIvors Pt.
Bells Pt.
Blue Heron Drive
STRAIT
Car Ferry 14 kilometres 45 min.
Bac - 14 kilomètres - 45 min.
Cape Tormentine
Indian Pt.
North River
Charlottetown

QUEENS
Marshfield
Brookfield
Springvale
Milton Station
Brackley
Winsloe
Sherwood
East Royalty
West Royalty
Parkdale
Bunbury
Mount Herbert
Darlington
North Wiltshire
Hampshire
East Wiltshire
North River
Charlottetown
Southport
Cross Roads
Kingston
York Pt.
Rosebank
Kinloch
Emyvale
Cornwall
Keppoch
Lobster Pt.
Rocky Point
Ft. Amherst Nat. Historic Pk.
Holland Cove
Clyde River
Meadow Bank
West River
Riverdale
New Haven
Churchill
Strathgartney
Strathgartney Prov. Park
Dunedin
New Dominion
Fairview
Cumberland
St. Catherines
Bonshaw Prov. Park
Bonshaw
Long Creek
New Argyle
Nine Mile Creek
Canoe Cove
De Sable
Argyle Shore
Rice Pt.
Rice Point
St. Peters I.
Argyle Shore Prov. Park
Black Pt.
Canoe Cove

To Borden
To Borden or Kensington
Experimental Farm
Tourist Information Centre
City Hall
Confederation Centre
Birthplace of Canada
P.E.I. Hosp. General
Government House
Charlottetown Hosp. General
Fort Edward
Harbour
VICTORIA PARK
BRIGHTON Memorial Field
PARK ROADWAY
DRIVEWAY
POND RD.
P.O.
HARBOUR LA.
CHARLOTTETOWN

Bethel
Mount Albion
Village Green
Mt. Mellick
Hazelbrook
Pownal
Wateside
Cherry Valley
Cherry Valley South
Alexandra
Pownal Bay
Pownal Pt.
Squaw Bay
Crown Pt.
Earnscliffe
Verde
Millview
Vernon River
Glencoe
Vernon Bridge
Sir Andrew Macphail Prov. Pk.
Orwell Corner Hist. Site
Orwell
Lyndale
Ugg
Kinross
Valleyfield
Mt. Pleasant
Grandview
Newtown Cross
Bellevue
Orwell Cove
China Point
Penn Pt.
Iona
Lower Newtown
Orwell Bay
Mutchs Pt.
Lord Selkirk Prov. Pk.
Eldon
Belfast P.O.
Surrey
Gallas Pt.
McInnis Pt.
Governors I.
Buchanan Pt.
Mount Buchanan
Garfield
Pinette North
Pinette
Pinette Prov. Pk.
Roseberry
Melville
Point Prim
Pinette Harbour
Pinette Pt.
Pinette South
Flat River
Flat Creek
Gascoigne Cove
Pt. Prim
Big Pt.
Nicholson Pt.
Stuart Pt.
Greenfield
Head Montague
Montague

To Mount Stewart

Parkdale
Exhibition and Driving Park
Hillsborough River
Hillsborough Bridge
Horn Pt.
Seafoam

To Wood Islands

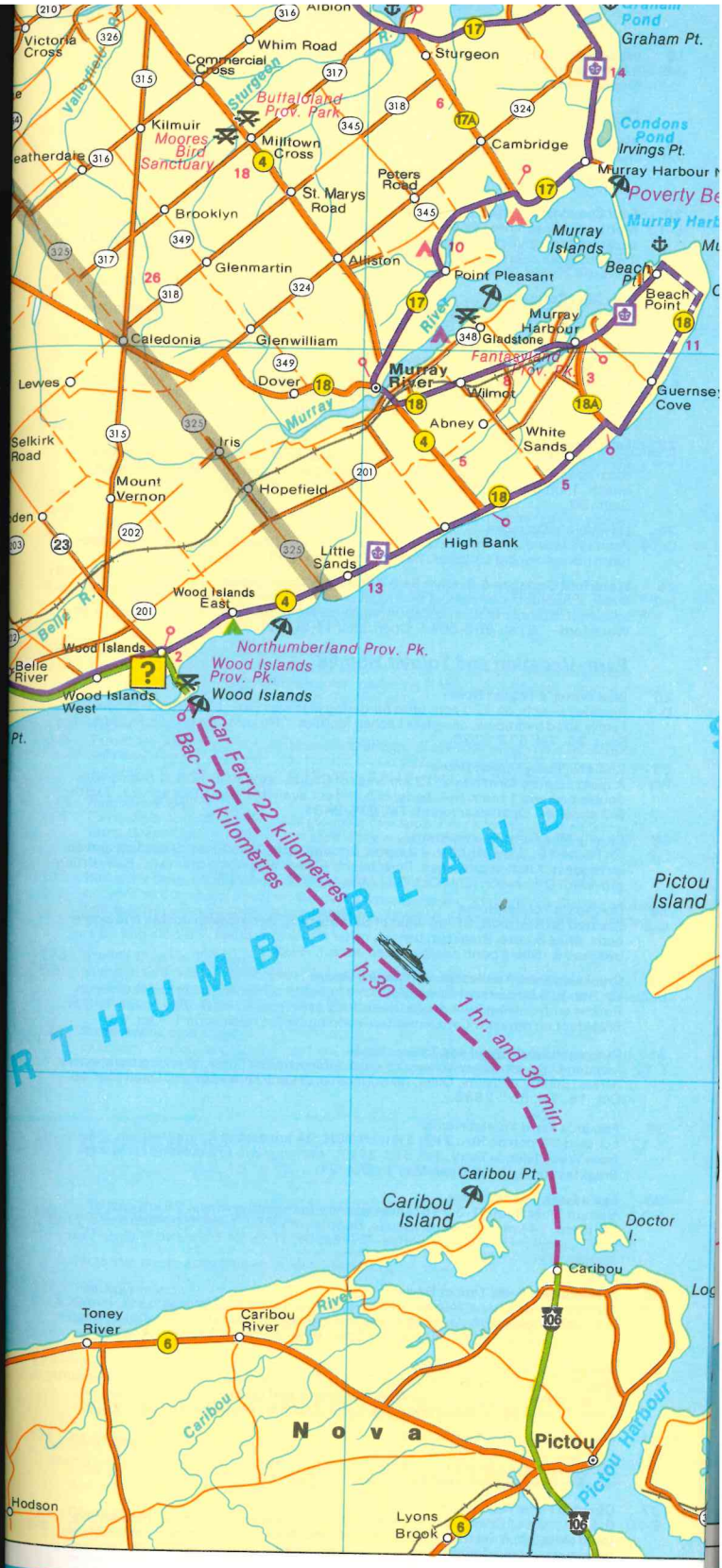
Victoria Cross
Whim Road
Commercial Cross
Sturgeon
Albion
Graham Pond
Graham Pt.
Vallevfield
Buffaloland Prov. Park
Kilmuir
Moores Bird Sanctuary
Milltown Cross
Cambridge
Condons Pond
Irvings Pt.
Peters Road
St. Marys Road
Brooklyn
Murray Islands
Glenmartin
Alliston
Point Pleasant
Beach Pt.
Beach Point
Murray Harbour
Gladstone
Caledonia
Glenwilliam
Fantasyland Prov. Pk.
Lewes
Dover
Murray River
Wilmot
Guernsey Cove
Abney
White Sands
Selkirk Road
Iris
Mount Vernon
Hopefield
High Bank
Little Sands
Wood Islands East
Belle R.
Wood Islands
Belle River
Wood Islands West
Northumberland Prov. Pk.
Wood Islands Prov. Pk.
Car Ferry 22 kilometres
Bac - 22 kilomètres
1 h.30
1 hr. and 30 min.
NORTHUMBERLAND
Pictou Island
Caribou Pt.
Caribou Island
Doctor I.
Caribou
Toney River
Caribou River
Caribou
Nova
Pictou
Pictou Harbour
Hodson
Lyons Brook

th
ch
y Head
e Bear
TRAIT
an Pt.
Chance
Harbour
348
Roy I.
Little Harbour
S c o t i a
348
Merigomish
Island
Coal
Pt.
Merigomish
Harbour
245
Merigomish
Egerton
Sutherland
River
245
104
4
4
4
E
F
G
H

HIGHWAY INFORMATION SIGNAGE SYSTEM



As a result of co-operation between private business operators and government, the Prince Edward Island Information Signage System has been designed to replace uncontrolled off-premise advertising signage with a simple uniform informational-directional system. Establishments which participate in the program are named on strategically located highway signs which display a directional arrow and distance in kilometres to the left of the name.

As part of this system, this Official Tourist Map has been designed to list and locate establishments of operators who elect to participate in the literature portion of the program. All information published herein has been submitted by the establishment operators.

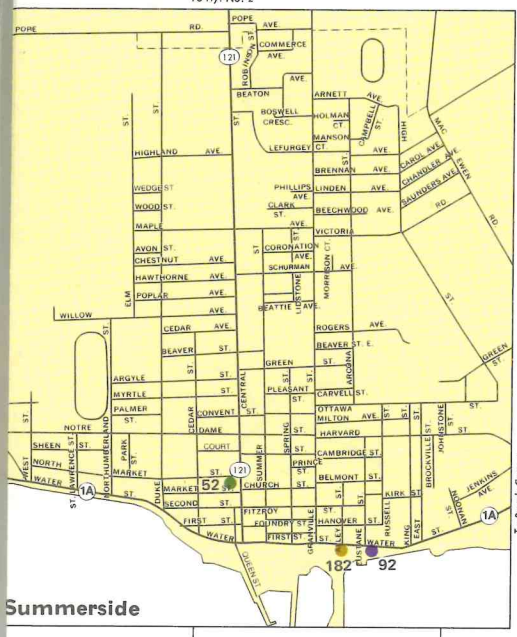

Summerside

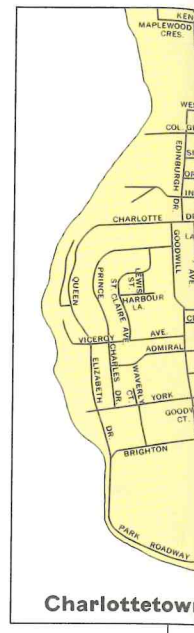

Charlottetown

4 5 6

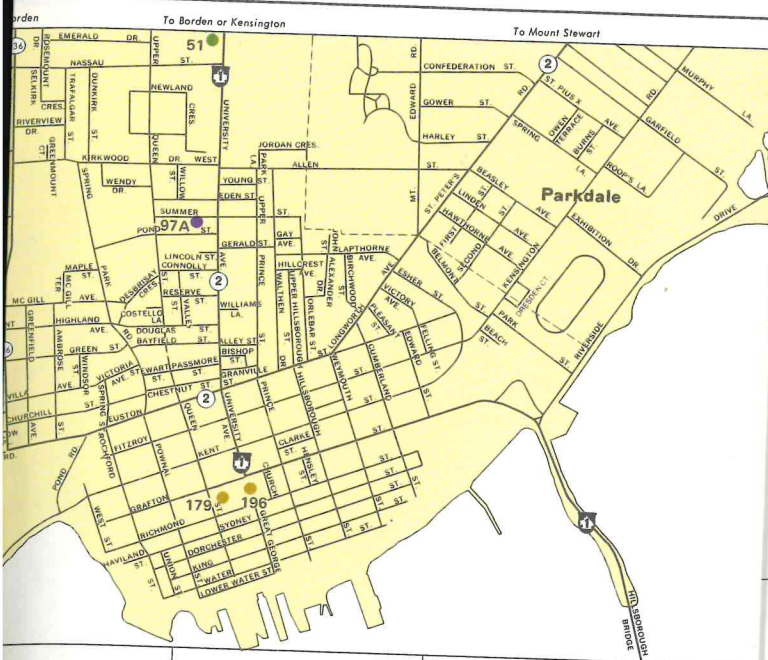
To Borden or Kensington
To Mount Stewart
Parkdale
EMERALD DR
NASSAU
NEWLAND
UNIVERSITY
CONFEDERATION ST
GOWER ST
HARLEY ST
JORDAN CRES
ALLEN
YOUNG ST
EDEN ST
SUMMER
POND
GERALD ST
GAY AVE
LAPTHORNE AVE
LINCOLN ST
CONNOLLY
RESERVE
WILLIAMS LA
HILLCREST
UPPER HILLSBOROUGH
HILLSBOROUGH
MAPLE ST
MC GILL AVE
HIGHLAND AVE
COSTELLO
DOUGLAS ST
BAYFIELD ST
ALLEY ST
BISHOP ST
GRANVILLE ST
PRINCE
CHESTNUT ST
EUSTON
FITZROY
KENT
CLARKE
CHURCH
GRAFTON
RICHMOND
SYDNEY
DORCHESTER
KING
WATER
LOWER WATER ST
HAVILAND
UNION ST
PARK ST
BEACH ST
RIVERSIDE
EXHIBITION DR
BEASLEY
LINDEN
HAWTHORNE
HIGH
SOMERSET
BELMONT
HANNINGTON
VICTORIA
ESHER
ALEXANDER
BIRCHWOOD
LORNE
ROCKFORD
BELLEVUE
CUMBERLAND
PLEASANT
To Wood Islands
Springbrook
New London
Bayview
Hon River
Mayfield
Rustico
North Rustico
North Rustico Harbour
Cavendish
Stanley Bridge
St Ann
New Glasgow
Millvale
St Patricks
South Rustico
Oyster Bed Bridge
Cymri
Brackley Point
Bracklen
Covehead
West Covehead
Stanhope
Pleasant Grove
Covehead Road
Winsloe North
Harrington
Union Road
Granville
South Granville
Grahams Road
Wheatley River
Burlington
Ebenezer
North Milton
Winsloe South
Union
Hunter River
Greenvale
Springfield
Pleasant Valley
Fredericton
Hazel Grove
Brookfield
Springvale
Brackley
Winsloe
Milton Station
Sherwood
Elliotts
Glen Valley
Breadalbane
Emerald
Darlington
Hartsville
Springton
North Wiltshire
Hampshire
East Wiltshire
North River
Kingston
Newton
Stanchel
Rose Valley
Shamrock
Brookvale
Maplewood
Emyvale
Cornwall
Clyde River
Kinkora
Kellys Cross
Maple Plains
Westmoreland
Appin Road
Riverdale
New Haven
Meadow Bank
Dunbar
Churchill
Strathgartney
South Melville
Green Road
Bonshaw
New Argyle
Argyle Shore
Canoe Cove
Rice Point
Fairview
New Dominion
St Catherines
Long Creek
Nine Mile Creek
North Tryon
Crapaud
Tryon
Victoria
Hampton
De Sable
Cape Traverse
Augustine Cove
Q U E E N

On this map numbered coloured dots represent the establishments numbered and described on this page. The colour key is as follows:

- Accommodations, **1-75**
- Goods and Services, Tourist Information, **76-101**
- Restaurants, **102-121B**
- Provincial Parks, **122-156**
- Recreation, **157-174**
- Attractions, **175-199**

"For more detailed map information refer to the Official Tourist Map on reverse side. The grid systems on these two maps are the same."

To locate an establishment on the map above, refer to the co-ordinates and sequence number to the left of each description. For example, Cedar Dunes Provincial Park, No. 131E-2, will be found in the grid of Row E, Column 2 of the map, and indicated by No. 131 and a blue dot representing the category Provincial Parks.

Accommodations

Camping

1 F-7 **Borden Tent & Trailer Park**
With restaurant on grounds. On Hwy. 1, 2.4 km from/to Borden ferry. Modern camping facilities. Closest campground to Borden ferry.

2 F-7 **Cumberland Cove Campground**
On Route 10, 13 km east of Borden. 24 hour supervision. 20 minutes to Charlottetown. July 1 to Labour Day.

3 F-10 **Dunollie Travel Park**
Located Fairview on Rte. 19 off Rte. 1, 15 minute drive west of Charlottetown. 60 ft. pool, complete hook-ups, propane campfires, camp store, laundromat, craft shop, river beach. Adult room & recreation hall. Tel. 675-3061. Open May 18 - Sept. 30.

4 D-9 **Dunwurkin By The Sea Campground - CAA -AAA**
Brackley Beach on Rte. 6 west of Rte. 15. 50 acres of scenic and ocean beauty. 100 spacious beach, wood, open serviced or tent sites. Bath tub for ladies. Laundry. Campfires, stores. 24 hr. service. Tel: 672-2243. June 15 - Sept. 7

5 D-3 **Foxley River Haven**
On Route 12, 3 km north of Portage 10 minutes to Mill River Golf Course. Sauna, heated pool, laundromat, bay beach, clam digging, fresh vegetables, ice, soft drinks. Pets allowed. Open June 1 to Sept. 30.

6 F-14 **Gladstone Tent and Trailer Park**
Quiet family campground on the Murray River. 24 hr. supervision. 2 km east of village of Murray River on Rte. 348. Open June 20 - Sept. 20. Tel. (902) 962-9922.

7 E-10 **Holiday Haven Travel Park**
Rte. 248, 13 km from Charlottetown on West River. 265 trailer sites, 60 tent sites. Family camping, pool, mini golf, recreation, restaurant, laundry, propane. Off season rates before June 15, after Sept. 3. Tel. 675-2421.

8 C-11 **Killiecrankie Campground**
Rte. 2 east via 217 to 350. Tel. 676-2411. Open June 1 - Sept. 30. Washrooms, hot showers, coin laundry, kitchen, wood & electric stove. Wood available. Playgrounds, bay beach, ocean beach 5 km. Restaurant & supplies 6 km.

9 C-3 **Langholm Campground**
Wooded waterfront sites on the Dock River. 3.2 km south of Alberton at Northport. Open June 15 - Sept. 10, 24 hour supervision. Woodall and C.A.A. approved. Reservations accepted. Telephone: 853-2842.

10 D-8 **Marco Polo Land Camping**
Route 13, Cavendish. Large, spacious, clean and supervised. Recreation program July and August. Water, electrical and sewer hook-ups. Open May 29 closed Sept. 6.

11 F-4 **Moonlight Camping - Au Clair d'La Lune**
Route 11, 30 km west of Summerside. 50 3-way serviced sites, 50 tenting sites, canteen, camping supplies. Cottages. Clean modern washrooms. 24 hr. supervision. Tel. (902) 854-2746. Seasonal reservations accepted. Open May 16 - Sept. 15.

12 D-9 **Pinehills Campground and Trailer Park**
On Rte. 15, 13 km from Charlottetown. Quiet family campground, 24 hr. supervision. Outdoor pool, playground, rec hall, hay rides, firewood & campfires. Camp store, laundromat, hot showers. Open June 5 - Sept. 8. Tel. 672-2081.

13 E-6 **Rayner's Camping & Trailer Park - CAA - AAA - WOODALLS - GOOD SAM**
Rte. 120, 10 km east of Summerside, Lower New Annan. Open & shaded sites, serviced, unserviced. Camp store, ice, firewood, dumping station, hot showers, clean washrooms. Summerside R.R. 2, Tel: 436-4984. Open June 1 - Oct. 15.

14 D-9 **Sunnybrook Campground**
Route 25A. Family camping, hot showers, clean washrooms, supervised. Free firewood, kitchen shelter, laundry, dumping station, playground, hayrides, free bicycles for children, fishing stream, spacious wooded and open sites.

15 D-6 **Twin Shores Camping Area**
Rte. 20 Darnley. Family camping. Ocean & bay sandy beaches 56-3 way, 96-2 way, 120 unserviced, 40 drive through, ocean, wooded & open sites. 18 showers, 36 toilets. Store, laundry. Clam digging. June 15 - Sept. Reservations (902) 836-4142.

16 D-9 **Vacationland Travel Park - CAA - WOODALLS - GOOD SAM**
Brackley Beach 1 km east off Rte. 15. Swimming pool, hayrides, bingo, laundromat, ice, groceries, propane fireplaces, horseshoes, playground. Serviced and unserviced sites. Tel. 672-2317. Open June 12 - Sept. 13.

17 D-10 **Winter Bay Tent & Trailer Park**
At Mill Cove 19 km Charlottetown, 8 km from Stanhope. 36 serviced, 36 unserviced shore sites. Rec room, laundromat, kitchen shelter, fireplaces, lunch bar. Quiet. Tel. 672-2834. Open June 15 - Sept. 15.

18 D-6 **Woodland Heights Campground and Restaurant**
8 km northeast of Kensington off Route 101. Sheltered sites, firewood, pool, playground, restaurant, laundry facilities. Open June 25 - Sept. 7.

Cottages

19 F-9 **Argyle Sunset View Cottages**
Rte. 19 Argyle Shore. 8 two bedroom housekeeping units. Fully equipped, carpeted floors, electric heat, full bath, sleeps six. Safe private beach, no embankment, playground, picnic tables. Open June 15 - Sept. 15. Tel. 675-2447.

20 D-13 **Four Seasons Cottages**
Morrison's Beach Rte. 3 near Georgetown. Seven fully equipped cottages well separated for privacy. Boats, fishing, safe sandy beach. Season May 24 - Oct. 31. Two cottages open for winter sports. Paul Batchilder, Tel. 652-2780. (Formerly Garrett's Tourist Court).

21 D-13 **Islay Mist Cottages**
On Rte. 17, 2 km east of Montague. 2 bedroom hsk. units. River beach on premises, swimming, fishing & clam digging nearby. Open June 1st - Sept. 30. Off season rates before June 15 and after Labour Day. Tel. 838-2888.

22 F-7 **Jenny's Cottages**
1.6 km from Borden on TCH. Turn right at Esso Station on Rte. 10. 10 cottages, 4 two-bedroom fully-equipped hsk., 2 double, 4 single overnight. Full bath. Pets allowed. Off-season rates. Open June 1 - Sept. 30. Tel. 855-2341.

23 C-3 **Lady Slipper Cottages**
Proceed on Rte. 2 West to Mill River Golf Course. 5 two-bedroom and 1 three-bedroom housekeeping cottages, all electric, equipped. Located on Mill River. Private beach, 1 km from 18-hole golf course. Telephone: 859-2261. Open June 1 - Sept. 30.

24 D-14 **Llewellyn's Cottages**
Panmure Island 24 km from Montague on Rte. 17. 2 two bedroom & 1 three bedroom housekeeping cottages, heater, TV. Open April 15 - Nov. 1st.

25 B-2 **Waterford Cottages & Bargain Barn Antiques & Collectables**
6 hsk. 2 bedroom cottages, 3 overnight units. Laundromat, sand beach, good swimmin. Store, antiques, collectables. West No. 2 Hwy. to Tignish, Route 14 to Waterford - 16 km. 882-2644. Open June 15 to Sept. 15.

Farm Vacation and Tourist Homes

26 D-9 **Blue Water's Tourist Home**
Brackley Beach, on 120 acre farm bordering Brackley Bay. 1 km from National Park. Family sized bedrooms, complete kitchen facilities. "No pets please." Open June 15 - Sept. 22. Tel. 672-2720.

27 F-9 **Churchill Farm Tourist Home**
A quiet country farm home, 19 km west of Charlottetown on TCH. 4 rooms with double bed and 1 room twin beds, crib and cot available. Breakfast served. 2 baths & 2 showers. Open year round. Tel. 675-2481.

28 F-9 **Clow's Mini Farm Tourist Home**
On Route 19, 3 km off TCH. 12 acres. 2 rooms with double bed. Breakfast served on request. Kitchen privileges. River beach & clam digging on premises. Babysitting provided. Off season rates Oct. 31 - May 1. Tel. 675-2729.

29 C-2 **Coulson's Tourist Home**
Located on Rte. 146, 56 km west of Summerside. Rooms with double and single beds, cribs & cots. Breakfast served, other meals by request. 18-hole golf - 3 km; beaches & fishing pond nearby. Open June 1 - Sept 30.

30 D-7 **Creekside Farm Tourist Home - Stanley Bridge**
On Rte. 6, 5 km west of Cavendish. One hundred acre dairy farm. Quiet location. Rooms with one and two double beds. Pets permitted on leash. Bay beach 180 m. Breakfast on request. Complimentary evening coffee open June 1 - Oct. 21.

31 E-12 **Dunvegan Farm Motel and Tourist Home**
Located Uigg, motel housekeeping units & farm tourist home. Working farm, cows, horses, poultry and pets. Quiet, restful location. Home cooked meals. Open May 15 - Oct. 15. Tel. 651-2833.

32 E-12 **Enman's Farm Tourist Home**
Located Vernon on Rte. 212, 2 km off TCH, 24 km east of Charlottetown. 34 km from Wood Islands Ferry. Tel. 651-2427. Working farm in a quiet rural setting. Breakfast on request. Open May 1 - Oct. 31.

33 E-12 **Lea's Farm Tourist Home**
Vernon River Route 1-3-216. Quiet country farm with animals. 28 km east of Ch'town, 34 km from Wood Islands. Rooms with 1 & 2 beds, 2 full baths and 1 half bath. Complimentary tea or coffee. Contact Dora Lea, tel. 651-2501. Open year round.

34 F-9 **MacKenzie's Farm Tourist Home**
19 km west of Charlottetown off Rte. 9. 1 fully equipped 3 bedroom hsk. house. 2 overnight rooms with double & single beds. Quiet farm location. Families welcome. Farm animals. Breakfast on request. Open June 15 - Sept. 15. Tel. 675-2989.

35 E-12 **MacLeod's Farm Tourist Home**
Uigg Rte. 24, 30 km Wood Islands Ferry & Charlottetown. Mixed farming. 4 rooms, 3 bathrooms, 1 light hsk. unit. Near beaches & golf course. Coffee & breakfast served if desired, with home baking. Open June 15 - Sept. 30. Tel. 651-2303.

36 B-2 **Maidenbrook Farm Tourist Home**
On Route 2, 8 km northwest of Alberton. 100 acre farm with grain, ponies & horse. Rooms with double and twin beds, cot available. Meals on request. Baseboard heating. Supervised pony rides. Open June 1 to Sept. 15.

37 E-10 **Obanlea Farm Tourist Home**
6.4 km west of Charlottetown, Rte. 248, 4 carpeted guest rooms, 1 bedsitting room sleeps 4. Guests share a full & half bath. Private entrance and housekeeping for guests. Active family farm. 1200 acres, Hereford cattle, dairy cows, farrow-to-finish hog operation & potato crop.

38 Queens Road Tourist Home and Cottage
D-13 Tourist home in Montague. Turn off Queens Road opposite Montague Civic Complex. Tel. 838-2733. 3 rooms with semi-private bath. Open May 1 - Oct. 31. Cottage in lower Montague Rte. 17 completely housekeeping.

39 Rachel's Tourist Home and Cottages
F-12 24 km from Wood Islands Ferry on TCH, 2 rooms with double beds in home & 5 hsk. & 2 overnight cottages. Less than 1 km from beach and clam digging at Lord Selkirk Provincial Park. 250 m from grocery store. Tel. 659-2874.

40 Shangri-La Tourist Home
E-9 Lower Malpeque Road Rte. 236, 4 km from Queens Arms. Tel. 894-4343. 2 rooms with private baths, 1 suite with private bath, 1 apartment accommodating 6 people. Complete house accommodates 16 people. Quiet relaxed atmosphere.

41 Smith's Farm Tourist Home
E-11 Millview Rte. 3, 21 km from Charlottetown, 35 km from Wood Islands Ferry. Tel. 651-2728. Rooms with 1 and 2 beds, family bedroom with private bathroom. Working farm with animals, babysitting, meals served, sitting room for guests. Open April 1 - Nov. 30.

Hotels, Motels, Lodges and Inns

42 Ann Shirley Motel & Cabins
D-8 Cavendish on Rte. 13 at junction of 6. 1 and 2 bedroom units. Near 18-hole golf and beach. Heated outdoor pool. Open June 1 - September 15. Tel. 963-2224.

43 Blue Fin Motel
A-15 10 modern units, full bath, TV, hot water heating. White sandy beaches, tuna fishing, deep sea fishing. North Lake, Tuna Capital of the World. Telephone: 357-2599. Open July 1 - October 15.

44 Brudenell River Resort
D-13 On Rte. 3, between Pooles Corner and Georgetown. Telephone, electric heat in each unit. River beach, pool, tennis, golf, lawn bowling, trail rides, canoeing, day camp. Telephone: 652-2332. Open June 1 - Thanksgiving.

45 Cairn's Motel - CAA - AAA
E-6 2.4 km east of Summerside on Rte. 1A. Overlooks Wilmot R. Thermostatically controlled heat, colour TV, radio, full bath, shower, wall-to-wall carpeting. Attractive grounds. Off season rates. Telephone: 436-5841. Open year round.

46 The Confederation Inn - CAA - AAA
E-10 On TCH west of Charlottetown. Heated outdoor pool, licensed dining room and lounge. Pets allowed. Colour television. Single & double rooms, suites available. Off-season rates Oct. 15 - May 31. Tel. 892-2481.

47 Dalvay-By-The-Sea Hotel - CAA - AAA
D-10 Located National Park. 26 units, 2 cottages. 200 yds. from beach. Tennis, canoes, lawn bowling. Driving range. American Plan modified. Dining to public. Telephone: 672-2048. June 20 - Sept. 10.

48 Fair Isle Motel
E-10 On Rte. 15 situated between Brackley Beach and Charlottetown. Fully equipped housekeeping units. Overnight units. Farm surroundings, hot water heat. Tel. 892-4705. Open June 1st to Sept. 30.

49 Green Acres Motel & Housekeeping Unit
E-5 101 Bayview Drive, St. Eleanors. 1.6 km west of Summerside. Tel. 436-3508. Open year round.

50 Kingsway Motel
D-13 28 units, home cooking. Licensed dining and lounge. 4.8 km from Montague and 18-hole golf course. Near Panmure Island Beach. Visa and Mastercharge. Open year round. Tel: 838-2112.

51 Kirkwood Motor Hotel
A-8 455 University Ave., Charlottetown. 70 air conditioned units. Colour cable TV, direct dial phones, bath and shower. Licensed dining room, coffee shop, heated indoor pool. Credit cards accepted. Open year round.

52 Linkletter Motel - CAA - AAA
B-5 311 Market St. in residential area of Summerside, one block from shopping, park, theatre, harbour. 55 rooms, cable colour TV. Restaurant, lounge. Major credit cards accepted. Telephone: 436-2157, Telex: 014-2623. Open year round.

53 MacQuarrie's Lighthouse Motel
E-6 On Rte. 1A Reads Corner. Overnight and housekeeping units, full bath-shower. Colour cable TV, radio. Baseboard heat, cross ventilation, carpeted floors. Supervised pets. CAA - AAA - VISA, Mastercharge. 436-2992. Open year round.

54 McCrady's Shore Acres Motel
F-10 Rte. 19, 2.4 km off TCH at Cornwall. 16 units. Pets allowed. Telephone, B&W TV. 10 minutes from Charlottetown on quiet bay of Eliot River. Antique shop and dining room. Open June - Sept. Dining Room to Dec. Tel. 675-2814.

55 McLean House Inn
B-14 16 Washington St., Souris. 19th Century home of Senator John McLean. Large rooms, hardwood floors. Breakfast summer months. Sitting room, sun porch. View of Colville Bay. Restaurants nearby. Year round. Tel. 687-2012.

56 Meadow Lodge Motel - CAA - AAA
F-13 On TCH 2 km west of Wood Islands Ferry. 20 units, cots, cribs. VISA, MC. Near restaurant, gift shops, beach, 15 minutes to Lord Selkirk Pioneer Settlement. Off-season rates. Friendship Inns Aff. Tel. 962-2022.

57 Mid Isle Motel & Coffee Shop, CAA - AAA
F-6 On Rte. 1A, 13 km west of Borden. Double, twin double units. 8 kitchen efficiencies. Cots, cribs, telephone. Open June 1 - Oct. 15, coffee shop July 1 - Sept. 15. Off season rates before July 1, after Aug. 31.

58 Parkview Motel & Cottages
F-5 Located 6.4 km west of Summerside off Rte. 11 at Linkletter Beach. 1 and 2 bedroom hsk. cottages, 8 hsk. motel units, 5 overnight units. B/W TV. Near beach, golf. Telephone: 436-3668. Open June 1 - Sept. 30.

59 Peaceful Acres & Queensway Motel & Cottages
D-9 Route 15, 8 km from Brackley Beach, 14.4 km from Charlottetown. 16 hsk. and overnight units accommodating up to 5. Cottages sleep 8 persons. Controlled pets allowed. Telephone: 672-2646.

60 The Rodd Motor Inn - CAA -AAA
E-10 Junction 1 & 2 Highway west of Charlottetown. Colour cable TV, indoor tropical pool, sauna, 2 licensed dining rooms, lounge. Single & double rooms. Suites available. Off season rates. Oct. 15 - May 31. Tel. 894-8566.

61 Royalty Maples Court
E-10 2 km from Charlottetown on Rte. 2 west. Housekeeping motel & cottages. Special family rates. Open May 1 to Oct. 31. Off season rates before June 15 and after Sept. 15. For reservations, tel: 894-8345.

62 Saint Nicholas Inn
D-8 North Rustico at P.E.I. Wildlife Park & Santa's Woods. New - Opening June. Bus tour & family rates. Swim, golf, riding, deep sea fishing, Cavendish attractions all within 8 km. 963-2054 (summer) 569-3646 (off-season).

63 Sea Breeze Motel and Restaurant
A-15 Rte. 16, 11 km. (7 mi.) east of Souris. Specializing in home style cooking. Licensed dining room, overlooking Basin Head Harbour. White sandy beaches 1.6 km (1 mi.). Tuna fishing charters arranged. Open year round. Phone: 357-2371.

64 Seabreeze Efficiency Motel & Cottage
D-9 MacMillan Lane, Stanhope. Hsk. overnight units & cottage on 6 acres overlooking Gulf. Away from highway noise, short walk to beach. Open June 1 - Sept. 30. Reduced rates before June 27 after Aug. 22. Tel. (902) 672-2437.

65 Seaside Motel & Mobile Homes
D-7 Seaside motel & mobile homes. Cavendish just off Rte. 6 on new paved highway leading to the beach. Electric heat. Open May 15 - Oct. Tel. 963-2724.

66 Stanhope Beach Lodge and Motel
D-9 Stanhope on Rte. 25 at National Park. Hotel & motel units. Beach, sand dunes, boats, fishing, tennis (HAR-TRU), restaurants. Open for breakfast and dinner (Lobster Smorgasbord), lounge. Recommended in "Where to Eat in Canada." Open June 14 - Sept. 13. Tel. 672-2047. On parle français.

67 Stanley View Motel
D-7 Stanley Bridge. Telephone: 886-2911. 6 housekeeping units & 4 overnight units. Open May 20 to Sept. 30.

68 Sunny Isle Motel - CAA - AAA
E-6 2.4 km east of Summerside on Rte. 1A. Overlooking Wilmot R. 21 units. Landscaped. Wall-to-wall carpet, individual thermostats, radio, colour TV. Open May 1 - Nov. 10. Reasonable and off season rates. Tel: 436-5665.

69 Sunny King Motel Inc. - CAA - AAA
E-9 40 km from Borden Ferry on Trans Canada Highway. 9.6 km from Charlottetown. 38 units, 30 full hsk., colour cable TV, heated pool, laundromat, restaurant, lounge, private ocean beach, free clam digging. 675-2209.

70 Tortuga Motel
D-9 On Rte. 251 near jct. 6, 7. Bath, shower, carpeted, cots available, TV, radio. Breakfast served. Pets permitted, baby sitting arranged. Golf, swimming 5 km. Off season rates. Telephone: 964-2422. Open May 24 - Sept. 15.

71 Tourist Motel and Cabins - Winsloe
E-10 3 km from Charlottetown Mall on Rte. 2 west. Light hsk. and overnight motel and cabins. New modern double motel rooms. Cable colour TV. Nice country setting. Tel. 894-9672 or 892-3270. Seasonal.

72 Wandlyn Inn - CAA - AAA
E-10 4 km west of Charlottetown on Trans Canada Highway. Modern double rooms, family units, deluxe rooms. Colour cable TV. Licensed dining room and lounge. Free Wandlex reservation service links all locations. Tel. 892-1201. Open year round.

73 Westerner Motel & Cottages
C-3 Located Alberton on Rte. 12, 32 units. Large play area, lawn games available. Near golf course, beaches. Comfortable facility, quiet rural setting overlooks private pond. Telephone: 853-2215. Open Jan. 4 - Dec. 23.

74 White Sands Motor Court
D-8 Off Rte. 6 on Cape Road between Cavendish and North Rustico. Housekeeping cottages. Ocean view. Heated pool. Large recreation area. Leashed pets. Telephone: 963-2532. Open June 1 - September 15.

75 Wood's Cabins and Farm Tourist Home
E-12 Orwell on TCH 27 km east of Charlottetown. 12 cabins; 8 furnished hsk. 2 light hsk. & 2 overnight. Large playground with swings, etc. Working farm with animals. Beach, store, churches, & Orwell historic site nearby. Open May 15 - Oct. 10. Tel. 651-2620.

Goods and Services

76 British Woollen Knitters (Canada) Ltd.
E-10 Located in West Royalty Industrial Park just west of Charlottetown, off Highway 1. Year round factory outlet for bulky woollen knitwear (cardigans, pullovers, etc.). All handcrafted on location.

77 Cavendish Tourist Mart and Coin Laundry
D-7 Located on Route 6, 1.5 km west of Route 13. Open 7 days a week from 8 a.m. - 10 p.m. Groceries, produce, fresh meat, home baking, camping supplies, ice-block & cube, souvenirs and newstand. Open June 15 - Sept. 7.

78 Le Centre d'Artisanat
F-4 Rtes. 124 and 165, 27 km west of Summerside. Locally made handcrafts: rugs/tapis, quilts, weaving/tissage, tricot/knitting, wood work items, nature dyes. Tourist information, French spoken. Mon.-Sat., 9 a.m.-8 p.m.; Sun., telephone 854-2368.

79 MacMillan's Clover Farm Store
D-9 Covehead Route 25, 3 km from Stanhope Golf Course. Camping supplies, groceries, meats, produce, hardware, gas and oil. Open year round. Tel. 672-2420.

80 Of The Isle Handcrafts
E-10 Brackley Route 15, 11 km north of Charlottetown on Blue Heron Drive. Pottery, quilts, woodturning, weaving, ship models, toys. Open daily June - Oct.

81 The Old General Store
F-14 Murray River. Antiques, collectables, crafts, gifts. June 20 - Sept. 5. 9:30-6:00 p.m. Closed Sundays. Tel. 962-2459.

82 The Old Stanley Schoolhouse
D-7 Old Stanley Schoolhouse Rte. 224 Stanley Bridge. Featuring traditional crafts, quilts, hooked mats, weaving and hand knit sweaters, pewter, pottery, old glass. Many gift items. Open June 5 - Sept. 20. Tel. 886-2033.

83 O'Leary Farmers' Co-op Assoc. Ltd.
D-2 The O'Leary Farmers' Co-op carries a full line of groceries, meat, produce, clothing, footwear, hardware & building supplies. In addition we operate a Shell Service Station. Tel. 859-2550.

84 Paintings of the Island
D-9 Located at Oyster Bed Bridge just 24 km from Charlottetown on Rte. 6. A view of the Island through the eyes of two artists in a farmyard setting. Daily except Sunday 10 a.m. - 6 p.m. July 1 - Sept. 9.

85 Prince Edward Island Elite Seed Farm
C-3 The "Show Place" of P.E.I.'s potato industry. Canada's only producer owned and financed elite seed farm. To prevent disease introduction, visitors to the farm received only by appointment. Tel. 853-2619.

86 Rainwater Pottery
F-13 Rte. 4, Little Sands. 6 km from Wood Islands Ferry. Unusual hand fashioned pottery made from red Island clay in a solar heated workshop. Featuring wine coolers, butter-dishes, bells, wind chimes, dinnerware, clay bakers. Open year round. Telephone: 962-3221.

87 Selkirk Gift Gallery
F-12 21 km from Wood Islands Ferry on TCH. Unique gifts, jewellery, toys and hand-crafts of wood, leather, pottery and fabric. Featuring original Island landscape paintings and photographs. May 15 - Sept. 18. Tel. 659-2277.

88 Skipper and Mate Nautical Handcrafts Gift Shop
D-10 Ahoy! Nautical gifts, seashells, jewellery, lamps. Articles d'artisanat marins et coquillages/bijoux/lampes. Made by Skipper Lloyd, Mate Mary. Drop in and (sea). Open June 15 - Sept. 30. Covehead Rd. Rte. 25.

89 Stanhope Shopping Centre
D-9 Camping supplies, groceries and meats. Take out food service (canteen). Souvenirs, magazines. Entrance across from Stanhope Golf course. Located behind Stanhope National Park campground. Open June 15 - Sept. 15.

90 Tignish Co-operative Association Ltd.
B-2 Tignish Co-op Shopping Centre. Tel. 882-2020. Fresh meats, groceries, produce, dry goods, hardware, building, fishing, camping supplies, gas and auto service. VISA accepted, except for food. Year round.

91 The Toy Factory
F-14 Murray River. Tour our wooden toy factory in English or French. Wooden toys, cloth toys, pottery, mini paintings, Island & Canadian crafts. June 10 - Sept. 15. 9 a.m. - 5 p.m. July 9 a.m. - 8 p.m. Closed Sundays. Tel:962-2417

92 Waterfront Mall
B-5 Rte. 1A east of downtown Summerside. Air-conditioned. Large dept. and food store, liquor store, restaurant, bank, 26 boutiques. Adjacent Yacht Club, Boardwalk, 1000 parking spaces and Eptek Museum. Year round.

Visitor Information

93 Alberton Tourist Information Centre
C-3 Off Route 12 on Railway Street (stone railway station). Information on interesting things to see and do. Reservation service for accommodations and Confederation Centre. Seasonal. Tel. 853-2555.

94 Borden Tourist Information Centre
F-7 Located at Borden adjoining P.E.I. Liquor Commission. Information on interesting things to see and do. Reservation service for accommodations and Confederation Centre. Open May 22 - Oct. 31. Tel. 855-2090.

95 Brackley Visitor Information Centre
D-9 Located at junction of Routes 6 and 15. Information on interesting things to see and do. Reservation service for accommodations and Confederation Centre. Seasonal. Tel. 672-2259.

96 Cavendish Tourist Information Centre
D-8 Route 13, jct., Routes 6 & 13. Information on interesting things to see and do. Reservation service for accommodations and Confederation Centre. Seasonal. Tel. 963-2639.

97A Charlottetown Tourist Information Centre
A-8 In Royalty Mall on University Avenue. Information on interesting things to see and do. Audio-visual presentations. Reservation service for accommodations and Confederation Centre. Open year round, extended hours June through September. Tel. 892-3457.

97B Kings Byway Tourist Information Centre
D-13 Pooles Corner (jct. Rte. 3 & 4) Information on interesting things to see and do. Reservation service for accommodations and Confederation Centre. Seasonal.

98 Lady Slipper Visitor Information Centre
E-6 Located at Wilmot on Route 1A. Information on interesting things to see and do. Reservation service for accommodations and Confederation Centre. Seasonal. Tel. 436-2511.

99 Souris Tourist Information Centre
B-14 Route 2 immediately west of Souris. Information on interesting things to see and do. Reservation service for accommodations and Confederation Centre. Seasonal. Tel. 687-3045.

100 Stanhope Tourist Information Centre
D-9 Located on Route 25. Information on interesting things to see and do. Reservation service for accommodations and Confederation Centre. Seasonal.

101 Wood Islands Tourist Information Centre
F-13 Located at Wood Islands adjacent to Ferry Terminal Compound. Information on interesting things to see and do. Reservation service for accommodations and Confederation Centre. Open May 22 - Oct. 31.

Restaurants

102 The Barn Dining Room, Lounge and Pub
E-10 1 km east of Charlottetown across the Hillsborough Bridge. Specializing in steaks and seafood. Salad bar, fully licensed. Irish entertainment nightly. An old barn converted into one of P.E.I.'s finest dining & entertainment spots. May 10 - Dec. 31. Tel. 569-2228.

103 Blue Fin Restaurant Lounge Ltd.
B-14 Located behind Post Office in Souris. Specializing in seafood and steaks. Completely licensed, live entertainment nightly. Near Magdalen Islands Ferry Terminal and white sandy beaches. Tel. (902) 687-3271.

104 Bonnie Brae Restaurant & Pinocchio Lounge
E-9 Excellent food. Good family dining. Open year round 7:30 a.m. - 12 p.m. Extensive gourmet seafood menu, take out service, home baking, European pastry. Owners Swiss chefs, Peter Haldemann & Hans Anderegg. Pinocchio Lounge. 675-2241.

105 Brothers Two Restaurant & Captain Grady's Pub
E-6 Ocean fresh seafood and lobster plus steaks and Italian food. Children's menu. Family dining. Captain Grady's Pub features Irish entertainment nightly 9 p.m.-1 a.m. Located Summerside East, Tel: 436-9654.

106 Burlington Go Kart Restaurant
D-7 Air conditioned. Rte. 234. Tel: 836-3098. Eat in, take out with dairy bar. Enjoy a meal while watching the Go Karts.

107 Cardigan Lobster Suppers
D-13 Serving fresh lobster daily 4:30 - 9:30 p.m. P.E.I.'s best lobster at the best price. Restaurant 9:30 a.m. - 9:30 p.m., features mussels, clams, scallops, steaks & burgers. Fully licensed, casual atmosphere. Island crafts. Dancing nightly to live bands. Tel. 583-9900 for information/group reservations.

108 Fisherman's Wharf Lobster Suppers & Family Restaurant & Gift Shop
D-8 North Rustico Rte. 6, 5 km from Cavendish. Lobster from our own pound served in in the shell. Large gift shop and fresh seafood restaurant on premises. Children's menu. Both dining rooms licensed, daily buffet. Bus tours welcome. May-Oct. daily. Tel. 963-2669.

109 Idle Oars Restaurant
D-8 North Rustico overlooking Gulf of St. Lawrence. Fresh fish, chicken & steak. Homemade pies & rolls. Children's menu. Open from mid-May to mid-Oct. Licensed. Tel. 963-2534. Hwy. 6, 8 km from Cavendish.

110 Lobster Shanty North
D-13 On Rte. 17 Main Street, Montague. Single and double units with telephone in each. Quiet pets permitted. Recommended in "Where to Eat in Canada." Rustic atmosphere. Licensed lounge, dining room specializes in seafood. Bilingual service in summer.

111 Lobster Smorgasbord (all you can eat)
D-9 Stanhope on Rte. 25 at National Park. "All you can eat" lobster plus smorgasbord. Recommended in "Where to Eat in Canada". Daily 4:30 - 9 p.m. On parle français. Open June 14 - Sept. 13. Reservations recommended. 672-2047. Located Stanhope Beach Lodge.

112 Lobster Suppers St. Ann's Church operated by the Parish.
D-8 On route 224 between Stanley Bridge and New Glasgow - June 22 - Sept. 13. 4 - 8:30 p.m. daily except Sunday. LOBSTER (in shell or meat) or STEAK - children's plates. This is our 18th season. (902) 964-2351 or 2385.

113 Marco Polo Land Restaurant - The Galley
D-8 Route 13, Cavendish. Diningroom and take out service. Daily specials, steaks, fish, with live lobster from tank on premises. Open June 20 closed Sept. 1.

114 McCrady's Shore Acres Dining Room
F-10 Rte. 19, 2.4 km off TCH at Cornwall. Licensed dining room features "Granny's Fare with a Modern Flair." Central air-conditioning. After-dinner sing-along most evenings. Gifts, quilts, crafts, antiques. Open June through Sept. Dining room through Dec. Tel. 675-2814.

115 New Glasgow Lobster Suppers
D-8 Rte. 13, 8 km from Cavendish. Lobster fresh from our own pound served piping hot or chilled in the shell. Open early June to mid-October 4 p.m. - 8:30 p.m. daily. Homemade pies, rolls, bread, cakes served fresh from the oven. Tel. 964-2870.

116 New London Lions Lobster Suppers and Smorgasbord
D-7 Rte. 6, 8 km from Cavendish. Serving lobster, steak, beef & ham platters. Children's portions. Serving 4 - 8:30 p.m. Enjoy our smorgasbord serving 11 to 2 daily. Tel. 886-2599. June 8 - Sept. 30. Gift Shop and Tourist Information Centre.

117 Papa David's Restaurant and Lounge
E-6 Fresh Island seafood, steaks, salad bar, children's menu. Quiet pub, dancing nightly. Dining room open 7:00 a.m. Pub hours 11:00 a.m. - 1:00 a.m. Disco from 9:00 p.m. - 1:00 a.m. 622 Water Street, Summerside. Tel. 436-4606.

118 Rod & Reel Restaurant

A-15 In picturesque North Lake Harbour beside Bluefin Motel facing the Gulf fishing grounds. Licensed dining room. A la carte menu featuring fresh fish and seafood. Takeouts, home baked desserts. VISA. Tel. 357-2784.

119 Terrace Heights Restaurant
F-14 First Street, Murray River off Rte. 348. Enjoy a Maritime meal from a varied menu which features home-baking. Licensed dining room directly overlooking the scenic Murray River. Tel. 962-2465. June 1 - Sept. 30.

120 Tony's Restaurant (Truck Stop)
C-11 Truck stop at Mount Stewart Irving Service Centre on Rte. 2 to Souris. Specialty home baking, seafood. Full course meals. Eat here or take-out. Groceries, meats, etc. On parle français. Year round. Tel. 676-2390.

121A The Village Diner
C-12 The Village Diner is located in Morell, 40 km east of Charlottetown on Route 2. A reputable 25-year-old restaurant featuring home cooked meals, fully licensed dining room, and lounge. Open year round.

121B Yvonne's Restaurant
E-4 Wellington is 2 km off Rte. 2, 19 km west of Summerside. Offers full course home style meals. Licensed dining room Acadian dishes. Bilingual service. Telephone: 854-2233. Open daily June 15 to Sept. 15.

Provincial Parks

122 Argyle Shore Provincial Park
F-9 Located off Highway 1 at Argyle Shore. This day use park on the south shore offers very good swimming and picnicking; washroom and shower facilities are also available. Pets permitted on leash. Open 9 a.m. - 9 p.m.

123 Belmont Provincial Park
E-5 Route 123, 8 km north of Rte. 12 at Lot 16. Unsupervised swimming. Picnic area with shelter. Comfort station. Pets on leash please. Open mid-June - early Sept.

124 Bloomfield Provincial Park
D-2 Located at St. Anthony on Rte. 2, 56 km west of Summerside. Picnic area with shelter and playground. Comfort station. Pets on leash please. Open mid-June to early September.

125 Bonshaw Provincial Park
F-9 Located 24 km southwest of Charlottetown on Highway 1. This park offers fishing, picnicking and a playground. Outdoor toilets. Pets permitted on leash. Open June to September. 9 a.m. - 9 p.m.

126 Brudenell River Provincial Park
D-13 Rte. 3 between Pooles Corner and Georgetown. 18-hole championship golf course, 105 site campground, unserviced, two-way hook-up sites, tennis, lawn-bowling, trail rides, heated swimming pool, supervised day camp, small craft marina, playground and day use areas. Also 50 unit motel, licensed dining room, lounge. Open May - Oct. Tel. 652-2756.

127 Buffaloland Provincial Park
E-13 Located on Rte. 4, 6.4 km south of Montague. A small herd of buffalo graze in a hundred acre enclosure at Buffaloland. Picnic sites are available.

128 Cabot Provincial Park
D-6 16 km north of Kensington on Rte. 20 at Malpeque. Playground, activities centre, interpretive program. Supervised swimming. Comfort stations. Pets on leash please. Open early June - early Sept.

129 Campbell's Cove Provincial Park
A-15 6.4 km west of North Lake on Rte. 16 on the north shore overlooking Gulf of St. Lawrence. Campground with beautiful beach, picnic and recreation area, kitchen shelter and showers. June 9 - Sept. 3.

130 Campbellton Provincial Park
C-1 Located on Rte. 14, 15 km south of Highway 145. Picnic area and shelter. Unsupervised swimming. Pets on leash please. Open mid-June to early September.

131 Cedar Dunes Provincial Park
E-2 Located 24 km south of O'Leary on Rte. 14. Playground. Unsupervised swimming. Serviced and unserviced sites. Comfort stations. Pets on leash please. Open mid-June to early September.

132 Chelton Beach Provincial Park
F-6 At Seven Mile Bay off Rte. 10 north of Borden. Unsupervised swimming. Picnic area. Pets on leash please. Open mid-June - early September.

133 Crowbush Cove Provincial Park
C-11 Located on Rte. 350 at St. Peters West. 2 & 3 way hook-ups, picnicking, playground, washrooms and hot showers. Ocean beach on premises. Pets permitted on leash. Open June - September.

134 Devil's Punch Bowl Provincial Park
E-7 Located on Route 254 at Granville. This day use park offers picnicking, playground and nature trail. Outdoor toilets. Pets allowed on leash. Open June to September, 9 a.m. - 9 p.m.

135 Fantasyland Provincial Park
E-14 Rte. 348. 3.2 km from Murray River. A woodland park for the entire family. Picnicking, swimming, clam digging & boating. Wildlife seen in natural settings, replicas of fairy tale characters, ponies and playground. May 19 - Sept. 15.

136 Green Park Provincial Historic Park
D-4 6.5 km east of Tyne Valley on Rte. 12. Unsupervised swimming, playground, serviced, unserviced sites. Comfort stations. Pets on leash please. Museum, shipyard on premises. Open early June - early Sept.

137 Higgins Wharf Provincial Park
E-4 8.7 km west of Hwy. 2 on Rte. 128. Picnic area. Unsupervised swimming. Pets on leash please. Open mid-June to early September.

138 Jacques Cartier Provincial Park
B-3 Route 12, 4.8 km east of Alberton. Playground and supervised swimming. Serviced and unserviced sites. Comfort stations. Pets on leash please. Open mid-June to early September.

139 Linkletter Provincial Park
F-5 8 km west of Summerside on Rte. 11. Serviced and unserviced sites. Unsupervised swimming. Comfort stations. Playground. Pets on leash please. Open early June - early September.

140 Lord Selkirk Provincial Park
F-12 1.6 km east of Eldon Rte. 1. Commemorates Selkirk pioneers who came from Scotland in 1803 to build a community in the woods of Belfast. Modern camp & trailer sites, picnicking, swimming, hiking, clam digging. Tel: 659-2427. Open June 9 - Sept. 3.

141 Marie Provincial Park
C-12 3.2 km east of Morell on Rte. 2. Situated on the cozy bank of the Marie River. Featured here is a beautiful and relaxing atmosphere in the picnic and small recreational areas. Open June - Oct.

142 Mill River Provincial Park
C-2 Rte. 162 1 km east of Rte. 2 west. 18-hole championship golf course. Restaurant, lounge. 72 unserviced, 2-way and 3-way sites. Comfort stations. Playground and day use area. Open mid-May to mid-October.

143 Miscouche Wharf Provincial Park
E-5 3 km north of Miscouche on Rte. 12. Picnic area, unsupervised swimming. Pets on leash please. Open mid-June to early September.

144 Mt. Stewart Provincial Park
C-11 Located on Highway 2 at Mt. Stewart. This day use park offers fishing, picnicking, outdoor toilets. Pets allowed on leash. Open June to September, 9 a.m. to 9 p.m.

145 Northumberland Provincial Park
F-13 Rte. 4, 3.2 km east of Wood Islands ferry terminal. Tent & trailer sites, bathing houses, showers, playgrounds, picnic facilities, laundromat, recreational hall, swimming, clam digging. Overlooks cove with sheltered beach. Open June 9 - Sept. 3.

146 Panmure Island Provincial Park
D-14 Route 347 off Hwy. 17 south side of Cardigan Bay. Fine beach is excellent for swimming & clam digging. Tent, trailer and picnic facilities, showers and a laundromat. Telephone: 838-4719. Open June - September.

147 Pinette Provincial Park
F-12 Route 1, 6.4 km from Eldon on way to Wood Islands. Tables, barbecues, fireplaces and kitchen shelter. Children will enjoy playground and clam digging by the Pinette River. Tel. 659-2445. Open June 9 - Sept. 3.

148 Red Point Provincial Park
B-15 12.8 km east of Souris on Rte. 16. Beautiful beach. 12.8 km from Magdalen Islands ferry terminal. Tent sites, picnic and recreation areas, showers and kitchen shelters. Tel: 357-2463. Open June 9 - Sept. 3.

149 Scales Pond Provincial Historic Park
E-7 2 km north of Kinkora on Rte. 109. Playground, angling. Picnic area. Museum and Hydro-electric plant relating to the generation of electrical power on P.E.I. Pets on leash please. Open mid-June - early Sept.

150 Sir Andrew Macphail Provincial Park
E-12 Orwell on Rte. 1, 32 km from Charlottetown. Commemorates Sir Andrew Macphail, noted physician and author. Camping, a nature trail, fishing. Fireplaces and water for picnicking. Macphail home and museum and Orwell Corner, a restored country crossroads are open to visitors. Open June 9 - Sept. 3.

151 St. Peter's Provincial Park
B-12 Situated on Rte. 2 overlooking St. Peter's Bay. Tent and trailer sites with large picnic and recreation areas. A kitchen shelter and showers are also provided. Telephone: 961-2786. Open June 9 - September 3.

152 Strathgartney Provincial Park
F-9 Located 21 km southwest of Charlottetown on Highway 1. Park facilities include tent and trailer sites, picnicking, playground, washrooms and hot showers. Ocean beach within 8 km at Argyle Shore. Open May - October.

153 Tea Hill Beach Access Park
E-10 Located at Tea Hill off Route 1A. This day use park offers picnicking, swimming. Comfort station with flush toilets and shower facilities. Pets on leash please. Open 9 a.m. - 9 p.m. June - September.

154 Union Corner Provincial Park
F-5 Rte 11 at Union Corner, 22 km west of Summerside. Playground, unsupervised swimming, picnic area. Pets on leash please. Open mid-June to early September.

155 Victoria Provincial Park
F-8 Located on the Blue Heron Drive near the village of Victoria. This day use park on the south shore offers swimming, picnicking, washroom and shower facilities, pets permitted on leash. Open June to Sept. 9 a.m. - 9 p.m.

156 Wood Islands Provincial Park
F-13 Overlooking Northumberland Strait near Wood Islands ferry terminal. A variety of day use facilities. A scenic picnicking area, a small scale re-creation of a fishing village with play equipment for children. Open June 30-Sept. 3.

Recreation

157 Bonshaw 500 Go Kart Rides
F-9 Go Kart rides for the family. Drive a go kart in safety on a large paved track. Double karts for dad & toddler. Free playground and picnic tables. On TCH at Bonshaw, 19 km west of Charlottetown.

158 Brookvale Trail Rides
E-8 Trail pony and stage coach rides. Balloon rides weather permitting. Mini-golf and games for the non-rider. On Rte. 13 between Crapaud and Hunter River. Telephone: 658-2805. Open June 20 to Labour Day.

159 Burlington Go Karts Rentals & Sales

June 21 - Sept. 6, 9 a.m. - dusk. Air conditioned restaurant.

160 D-9 **Campbell's Deep Sea Fishing and Fish Market**
Covehead Harbour in National Park via Rte. 25, 6. 3 trips daily, tackle, bait supplied. In our salt water pound, live or cooked lobster, clams, quahaugs, scallops, oysters, fresh fish. Open daily 9-9. Mid-June - Sept. 1

161 D-8 **Cavendish Drive-In Theatre**
Cavendish (Bayview) Route No. 6. Tel: 963-2090. Seven nights a week (rain or shine), double feature at dusk. Clean modern canteen. Family entertainment. Consult local newspaper for movies.

162 D-8 **Cavendish Trail Rides**
Route 6 Cavendish. 3 mile trail ride with guide. June 25 - Sept. 15.

163 D-7 **Coles Deep Sea Fishing and Restaurant**
Route 20, 500 m going north of intersection on Route 6. Deep sea fishing and restaurant. Deep sea fishing July 1 - Sept. 15. Restaurant June 1 - Sept. 15.

164 F-10 **Divers Down Inc.**
New Dominion Rte. 19, turn off TCH in Cornwall. Scuba diving business, retail equipment, rentals, boat charters. Diving excursions. Year round. Tel. 675-3158.

165 D-13 **Kingsway Drive-In Theatre**
Pooles Corner (Roseneath) Rte. 3 & 4. 5 km north of Montague. Tel. 838-3446. 7 nights a week (rain of shine), double feature at dusk. Clean modern canteen. Family entertainment. Consult local newspaper for movies. Flea Market Sunday afternoon 1 - 5 p.m.

166 D-14 **Mac's Deep Sea Fishing and Gifts**
Launching Harbour, Cardigan R.R. 1. Two trips daily for cod, mackerel, etc. Tackle, bait supplied. Government approved boat. Toilet facilities. We sell fish, lobster traps, nets, souvenirs. Canteen. Phone: 583-2568. Open June 20-Oct. 30.

167 D-9 **Parkview Drive-in Theatre**
Brackley Beach, Rte. 15 and 6. Tel. 672-2758. 7 nights a week (rain or shine), double feature at dusk. Clean modern canteen. Family entertainment. Consult local newspapers for current movies.

168 F-9 **P.E.I. Fairyland**
New Haven R.R. 1. A day at Fairyland: a large playground, beautiful fairy tale forest, miniature train rides, safe boating pond, 18-hole miniature golf, souvenir shop, canteen service. Open daily till dusk. Open June 15 - Sept. 15.

169 D-8 **P.E.I. Wildlife Park & Santa's Woods**
North Rustico. Summertime activity around Santa - his elves - Canadian wildlife - farm pets - rabbit village - trampolines - canoeing & the new 145 foot mini-mountain slide. Gifts, souvenirs, lunch bar and picnic area.

170 D-9 **Raceway Park Ltd.**
Family Go-Kart rides. Rte. 6 Oyster Bed Bridge. Weekends June, 10 a.m. til dusk July and August. Canteen, rest rooms, picnic tables, playground. Exciting drag racing May 17, June 14, July 5 & 19, Aug. 2 & 16, Sept. 6 & 20, Oct. 12.

171 D-8 **Rainbow Valley**
Cavendish, spacious landscaped grounds; two supervised boating lakes; a children's farm, Green Gables Land, castle slide. Play areas, canteen, gift shops and picnic facilities. Of interest to all ages. Open mid-June - mid-September.

172 D-9 **Richard's Deep Sea Fishing and Lobster Pound**
Located at Covehead Harbour. Route 15 from Ch'town, 3 trips daily. Fishing tackle, bait supplied. Government approved boats. Toilet facilities. Catch cleaned & filleted. Visit our lobster pound and canteen.

173 E-6 **Starlite Drive-In Theatre**
Summerside, Water Street East. Tel. 436-9003. 7 nights a week (rain or shine), double feature at dusk. Clean modern canteen. Family entertainment. Consult local newspaper for movies. Flea market Sunday afternoon 1 - 5 p.m.

174 E-5 **Summerside Golf Club**
Excellent 18-hole course 4.8 km from downtown Summerside. Power carts, pull-carts and clubs for rent. 1 km past jct. Water Street, Linkletter Road. Telephone: 436-2505. Open May 14 - Oct. 31.

Attractions

175 D-7 **Anne of Green Gables Museum**
Park Corner. L.M. Montgomery always spoke about this home endearingly. "I love this old home more than any place on earth." View her personal belongings and artifacts she wrote about. Open June 5 - Nov. 15.

176 C-14 **The Ark Project**
Rte. 310 to Little Pond; follow sign. Research and demonstration centre for renewable energy and small scale food production. Guided tours, Sundays 1 - 5 p.m.; by appointment Wednesdays. Tel. 583-2410. Open year round.

177 A-2 **The Atlantic Wind Test Site**
North Cape Hwy. 12. National laboratory for the testing and evaluation of wind energy conversion systems. Visiting hours: Saturday 11:00 a.m. - 5:00 p.m.; Tuesday - tours by appointment (1:00 - 5:00 p.m.). Call 882-2746.

178 A-15 **Basin Head Fisheries Museum**
Basin Head 10 km east of Souris on Rte. 16. An indoor - outdoor chronicle of the local fishing industry. Basin Head consists of a museum, fish canning factory and boat sheds. Open May 31 - Sept. 24.

179 B-8 **Confederation Centre of the Arts - The Charlottetown Festival**
Downtown Charlottetown musical theatre including Anne of Green Gables plus leading Canadian art museum, restaurant, various children's programs, national memorial to Confederation Fathers. Telephone: (902) 892-2464 - Box Office (902) 892-1267.

180 Elmira Railway Museum
A-15 Elmira 16 km east of Souris on Rte. 16A. A former CNR Station, typical of those built by the Prince Edward Island Railway has been restored as a museum and illustrates through photographs and artifacts our railroad heritage. Open May 31 - Sept. 24.

181 The Enchanted Castle
D-8 Located on Route 6 in Cavendish. Animated story book characters complete with singing bears. Gift shop, souvenirs, Island crafts, playground, picnic tables. Open mid-June - mid-Sept. Fun for the young and the young at heart. Tel. 963-2889.

182 Eptek Exhibition Centre
B-5 Summerside. Eptek Centre travelling fine arts and historical exhibits from all parts of Canada, as well as exhibits from the local community. The building also contains the Prince Edward Island Sports Hall of Fame. Open year round.

183 Green Gables House
D-8 Cavendish Route 6. This farm house famous as the setting for L.M. Montgomery's best loved novel *Anne of Green Gables* is located in the Cavendish section of P.E.I. National Park. Tel. 672-2211. Open May 15 - Oct. 12.

184 Green Park Shipbuilding Museum
D-5 Tyne Valley 34 km west of Summerside on Rte. 12. Green Park which recalls the Island's once important shipbuilding industry features a restored shipbuilder's home, a re-created shipyard and a shipbuilding museum. Open May 31 - Sept. 24.

185 House of International Dolls
F-8 On Route 1 at De Sable about half way between Borden and Charlottetown. July 1 to Labour Day. Dolls of all nations. Famous people in miniature. Of interest to every member of the family.

186 Jewell's Country Gardens and Pioneer Village
D-10 8 km east of Charlottetown. An attraction for the whole family featuring P.E.I. original 19th century village with priceless antiques. Also 5 acres of spectacular floral gardens. Winner of outstanding gardens in Canada. Tel. 892-1503.

187 The Leavitts Maple Tree Craft
C-3 Quality gift items handcrafted of beautiful Birdseye Maple by skilled craftsmen. Visitors welcome. Display of local and foreign woods, some extremely rare. Shady lawn for picnic lunches. Open year round.

188 The Long River "Old Mill Museum"
D-7 The "Old Mill" after operating over 140 years, now displays hundreds of P.E.I. antique and obsolete items. "A MUST TO SEE INSIDE." Enjoy real P.E.I. hospitality while taking "A LOOK INTO THE PAST." Route 234 close to Green Gables. Family Rates. June 21 - Sept. 7.

189 Lord Selkirk Pioneer Settlement
F-12 Eldon off TCH. See authentic 1800's hand-hewn log buildings, including settler's home, stable, barn, church, forge, weaving shed, carpenter shop, smoke house, outhouse, artifacts, displays. Open mid-June to mid-Sept. daily.

190 Malpeque Gardens
D-6 11 km north of Kensington on Route 20 at Malpeque. A 10 minute drive from Woodleigh Replicas. One of Eastern Canada's most beautiful gardens. Telephone: 836-5418. Open June 25 - Sept. 30. A must on your visit to P.E.I.

191 Micmac Indian Village
F-10 Rocky Point. See the way the Micmac lived using only nature's materials; also a display of actual tools and weapons. The Craft Shop offers authentic Canadian Indian handcrafts, eg., birchbark, moccasins. Tel. 675-3800. Open May 16 - Oct. 3.

192 Moore's Sanctuary
E-13 Rte. 4 Milltown Cross. In 1955 only two ducks came to Harvey Moore's new bird sanctuary, but within 4 years 6,000 migrating waterfowl came. 6-8 species of duck and many Canada Geese stay for safe summer nesting. Tel: 838-4834. Open year round.

193 Orwell Corner Rural Crossroads
E-12 Orwell Corner 30 km east of Charlottetown on Rte. 1. A busy crossroads in the late 19th century, Orwell Corner depicts rural life of that era through its restored farm-house, store, church, school and blacksmith's shop. Open May 31 - Sept. 24.

194 P.E.I. Marine Aquarium and Manor of Birds
D-7 Stanley Bridge. See at P.E.I. Marine Aquarium seals, Atlantic fish, oyster culture, world of butterflies. North America's largest display of mounted birds (750) and souvenir shop featuring sea shells. Open June 15 to Sept. 16.

195 P.E.I. Miniature Railway
C-3 Rte. 12, 2.5 km west of Alberton. 1 km down clay road south of Kildare R. All the features of a full size railway in miniature. Enjoy a peaceful ride amidst scenic rural surroundings. Of interest to all ages. Open June 1 - Oct. 1.

196 Province House National Historic Site
B-8 Richmond Street, Charlottetown. The Fathers of Confederation met here in 1864 and agreed on the broad outlines of what was to be a major cornerstone of Canada's Constitution. Open daily June 1 - Sept. 30. Open week days Oct. 1 - May 31. Tel. 892-6278.

197 The Royal Atlantic Wax Museum
D-8 Cavendish. They seem ALIVE! Life size wax figures from Josephine Tussaud, the famous of yesterday and today. Richly costumed - magnificently displayed - air conditioned. Open May 24 - Sept. 28.

198 Village Pioneer Acadian
F-4 R.R. 2 Mont Carmel. Telephone 854-2227. Reproduction of early Acadian settlement in 1810's. Ten buildings. Fine Acadian Handcraft Shop, same site as Etoile de Mer Restaurant and Campground. Open June 15 - Sept. 10.

199 Woodleigh Replicas
D-6 These permanent, large-scale castles and cathedrals of concrete and granite, some large enough to enter, are located at Burlington, 6 km from Kensington on Rte. 234 off Rte. 101. Open May 15 to mid-October. Described as one of North America's finest attractions. Tel. 836-3401.